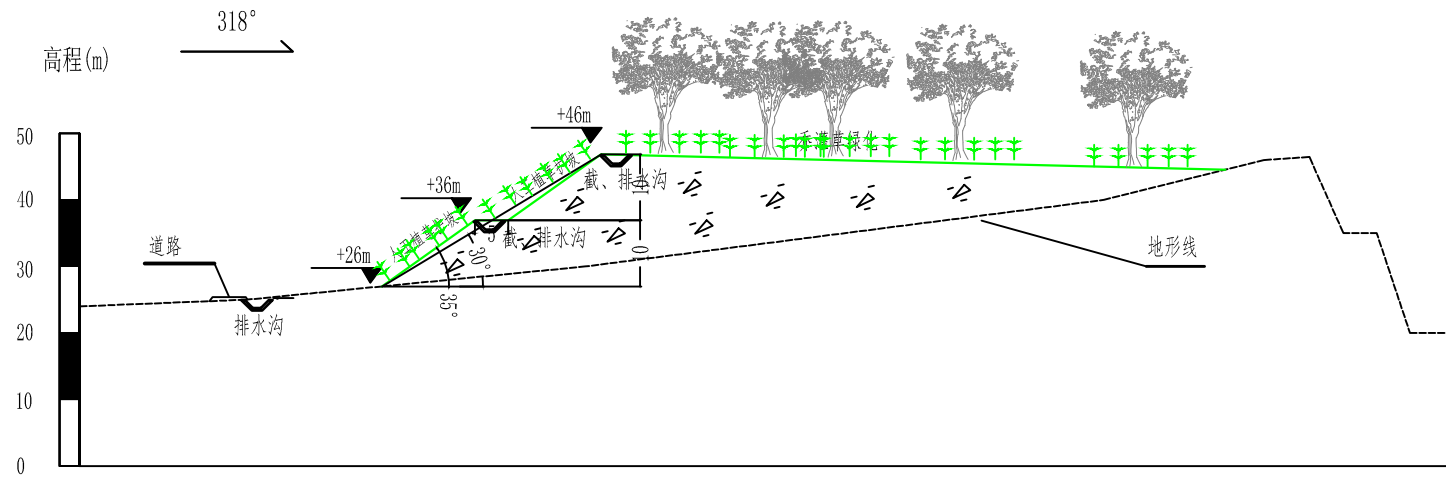









# A-A' 剖面图

1:1000



## 图例

- |   |         |   |          |
|---|---------|---|----------|
|  | 原始地形线   |  | 砂质粘土、风化石 |
|  | 剖面方位    |  | 平台标高     |
|  | 排土最终帮坡角 |  | 截、排水沟    |
|  | 乔灌木绿化   |   |          |

附图5排土场水土保持措施布置剖面图